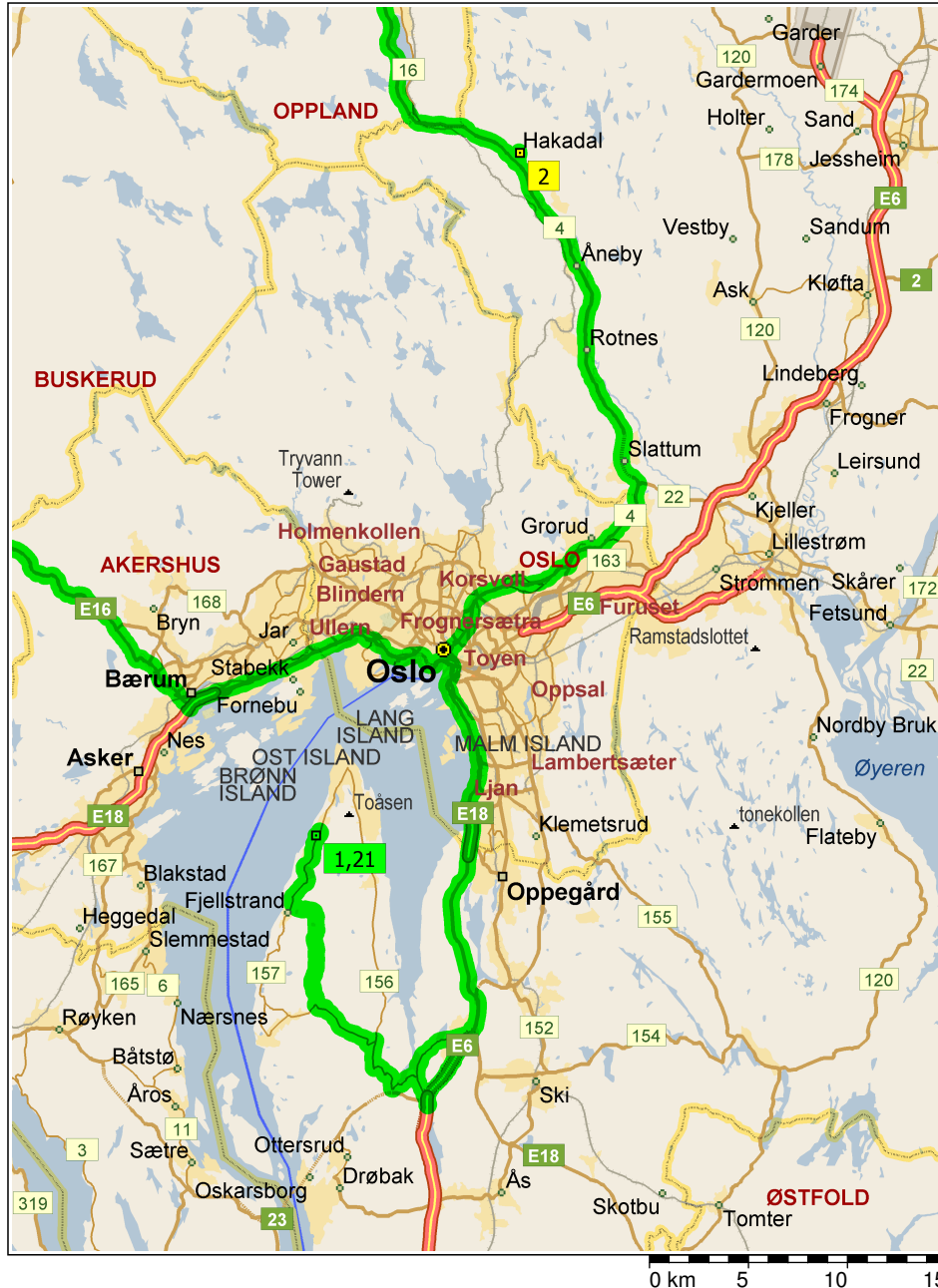


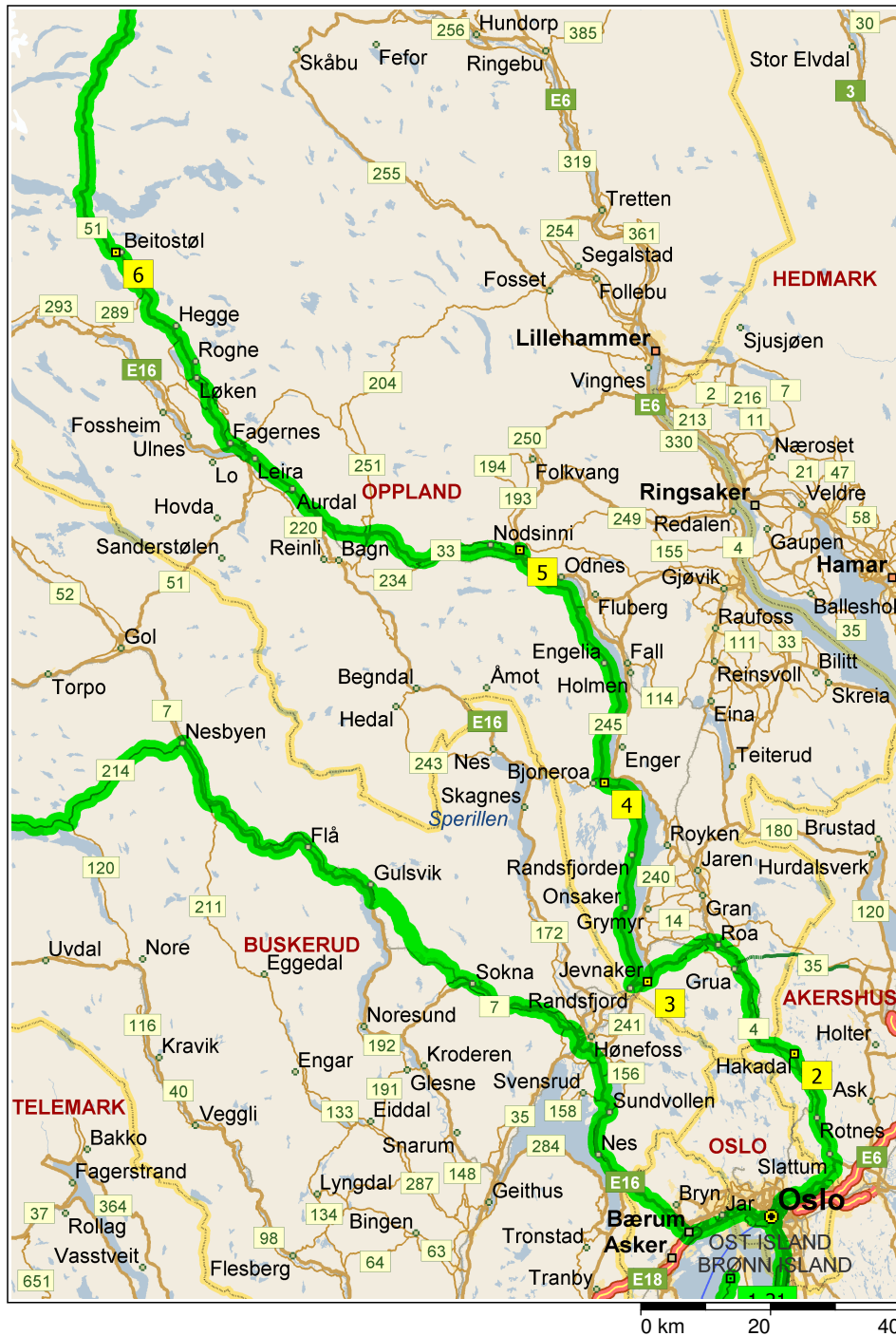
MC_2005_2_prDag

1439,3 kilometres; 4 days, 5 hours, 38 minutes

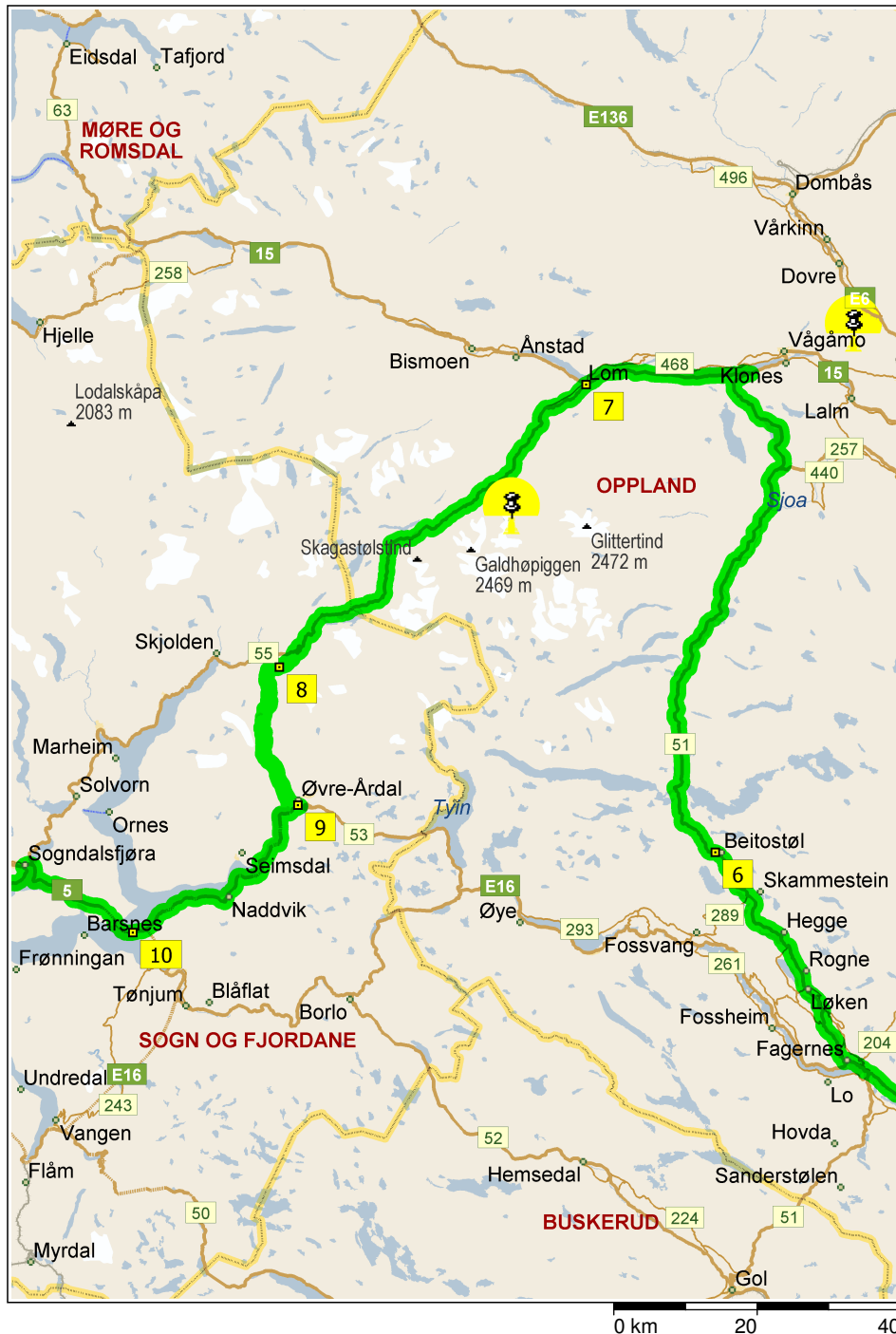


DAY 1

09:00	0,0 km	1 Depart Elgfaret 36, 1453 Nesodden on Elgfaret (East) for 0,3 km
09:01	0,3 km	Turn RIGHT (East) onto Bjørnelia, then immediately turn RIGHT (South) onto 157 [Tosletta] for 1,1 km
09:03	1,5 km	Bear LEFT (South) onto 157 [Blekliveien] for 3,2 km
09:06	4,7 km	Turn LEFT (South-East) onto Fjellveien for 1,3 km
09:08	6,0 km	Bear RIGHT (South-East) onto Midtveien for 4,9 km
09:14	10,9 km	Turn LEFT (East) onto 157 [Kløftaveien] for 0,2 km
09:14	11,1 km	Keep STRAIGHT onto 157 [Linnebråveien] for 4,1 km
09:17	15,2 km	Turn RIGHT (South) onto 156 [Nesoddveien] for 5,0 km
09:22	20,2 km	Turn RIGHT (South) onto 156 [Nesetveien] for 1,1 km
09:22	21,4 km	Bear LEFT (South-East) onto 156 for 0,4 km
09:23	21,8 km	At roundabout, take the SECOND exit onto Vassumkrysset for 0,4 km towards E6 / E18 / Oslo / Stockholm
09:23	22,2 km	Merge onto E6 for 4,7 km
09:27	26,9 km	Road name changes to E18 [E6] for 18,6 km
09:42	45,4 km	Take Ramp (LEFT) onto E18 for 0,6 km
09:43	46,0 km	Keep RIGHT onto Ramp for 0,5 km
09:43	46,5 km	Take Bispelokket (RIGHT) onto 4 [Nylandsveien] for 1,3 km
09:45	47,8 km	Turn LEFT (North) onto 4 [Jens Bjelkes Gate] for 0,9 km
09:47	48,7 km	Turn LEFT (North) onto 161 [Finnmarkgata] for 0,3 km
09:47	49,0 km	Bear RIGHT (North-East) onto 4 [Trondheimsveien] for 12,5 km
09:58	61,5 km	Keep RIGHT to stay on 4 [Trondheimsveien] for 50 m
09:58	61,5 km	At roundabout, take the SECOND exit onto 4 for 18,5 km
10:15	80,0 km	Turn RIGHT (East) onto Morkveien for 0,6 km
10:17	80,7 km	Turn RIGHT (East) onto Local road(s) for 80 m
10:17	80,8 km	2 At Hakadal, return West on Local road(s) for 80 m



10:17	80,8 km	Turn LEFT (South-West) onto Morkveien for 0,6 km
10:19	81,5 km	Bear RIGHT (West) onto 4 [Hadelandsveien] for 24,3 km
10:38	105,7 km	At roundabout, take the SECOND exit onto 35 for 14,0 km
10:50	119,7 km	3 At Jevnaker, stay on 35 [Glassverkvegen] (West) for 2,8 km
10:53	122,5 km	Turn RIGHT (North) onto 245 [Hønefossvegen] for 0,8 km
10:54	123,3 km	Turn LEFT (North-East) onto 245 [Bakkavegen] for 36,5 km
11:25	159,8 km	Turn RIGHT (North) onto Local road(s) for 30 m
11:25	159,8 km	4 At 245, return South on Local road(s) for 30 m
11:25	159,9 km	Turn RIGHT (West) onto 245 for 44,3 km
12:02	204,1 km	Turn LEFT (West) onto 33 [Jevnakervegen], then immediately turn RIGHT (North) onto 250 [Jevnakervegen] for 0,9 km
12:03	205,1 km	Turn LEFT (North-West) onto 250 [Storgata] for 0,5 km
12:04	205,5 km	Turn RIGHT (North) onto 250 for 0,3 km
12:04	205,8 km	5 At Dokka, return South-East on 250 for 0,3 km
12:05	206,1 km	Turn RIGHT (North-West) onto 193 [Storgata] for 0,1 km
12:05	206,2 km	Bear LEFT (South-West) onto 193 for 0,2 km
12:06	206,3 km	Keep STRAIGHT onto Storgata for 0,8 km
12:07	207,2 km	Turn RIGHT (West) onto 33 for 38,4 km
12:36	245,6 km	Turn RIGHT (North) onto E16 [Oslovegen] for 16,8 km
12:51	262,3 km	Turn RIGHT (West) onto 51 [Bygdinvegen] for 38,4 km
13:23	300,8 km	Turn RIGHT (North) onto Local road(s) for 10 m
13:24	300,8 km	Turn RIGHT (East) onto Local road(s) for 0,2 km
13:24	300,9 km	6 Arrive Beitostølen [51 , 2953, Øystre Slidre, Norge] End of day



DAY 2

09:00	300,9 km	Depart Beitostølen [51 , 2953, Øystre Slidre, Norge] on Local road(s) (West) for 0,2 km
09:00	301,1 km	Turn LEFT (South) onto Local road(s) for 10 m
09:00	301,1 km	Turn RIGHT (West) onto 51 for 84,2 km
10:04	385,4 km	Turn LEFT (West) onto 15 for 24,2 km
10:23	409,6 km	7 At Lom, stay on 15 (West) for 70 m
10:23	409,6 km	At roundabout, take the SECOND exit onto 55 for 66,6 km
11:14	476,2 km	Keep LEFT onto Local road(s) for 2,7 km
11:22	478,9 km	Turn RIGHT (South) onto Local road(s) for 1,6 km
11:27	480,5 km	8 At near Skjolden, stay on Local road(s) (West) for 5,2 km
11:43	485,7 km	Bear LEFT (South-West) onto Local road(s) for 6,8 km
11:56	492,6 km	Bear LEFT (South) onto Local road(s) for 2,3 km
12:00	494,9 km	Bear RIGHT (South) onto Local road(s) for 1,9 km
12:02	496,7 km	Turn LEFT (West) onto Local road(s) for 2,7 km
12:06	499,4 km	Bear LEFT (South) onto Local road(s) for 1,2 km
12:08	500,6 km	Bear RIGHT (South) onto Local road(s) for 1,2 km
12:10	501,8 km	Road name changes to 302 for 2,4 km
12:12	504,2 km	Keep STRAIGHT onto 302 [Fardalvegen] for 2,9 km
12:15	507,1 km	Bear LEFT (South) onto 302 for 40 m
12:15	507,1 km	Keep STRAIGHT onto Øvstetunsvegen for 30 m
12:15	507,1 km	Road name changes to Storevegen for 0,2 km
12:16	507,3 km	Turn LEFT to stay on Storevegen for 1,1 km
12:18	508,5 km	Keep STRAIGHT onto 301 [Storevegen] for 10 m
12:18	508,5 km	9 At near Øvre-Årdal, stay on 301 [Storevegen] (East) for 0,3 km
12:19	508,8 km	Turn RIGHT (West) onto 53 [Årdalsvegen] for 11,6 km
12:29	520,4 km	At roundabout, take the THIRD exit onto 53 for 23,2 km
12:47	543,6 km	Turn RIGHT (West) onto 5 for 1,5 km
12:48	545,0 km	10 At 5, 6887 Lærdal, stay on 5 (West) for 60 m
12:48	545,1 km	*Check timetable* Take Ferry (West)

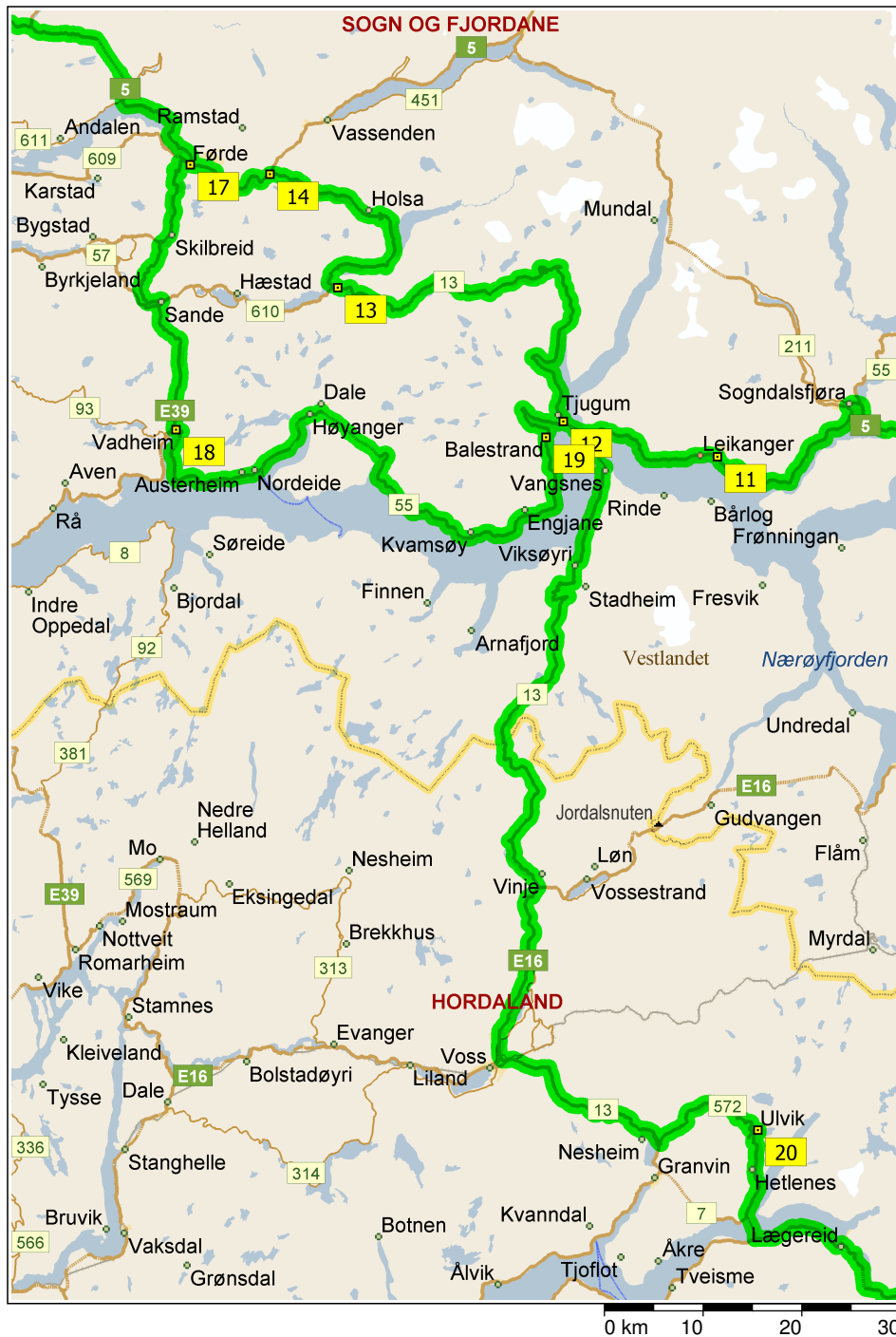


- 13:09 545,1 km Take 5 (North) for 17,2 km
- 13:24 562,3 km At roundabout, take the SECOND exit onto 5 [Gravensteinsgata] for 0,7 km
- 13:25 563,0 km At roundabout, take the SECOND exit onto 55 [Stedjevegen] for 20,1 km
- 13:44 583,1 km **11** Arrive near Hermansverk
End of day



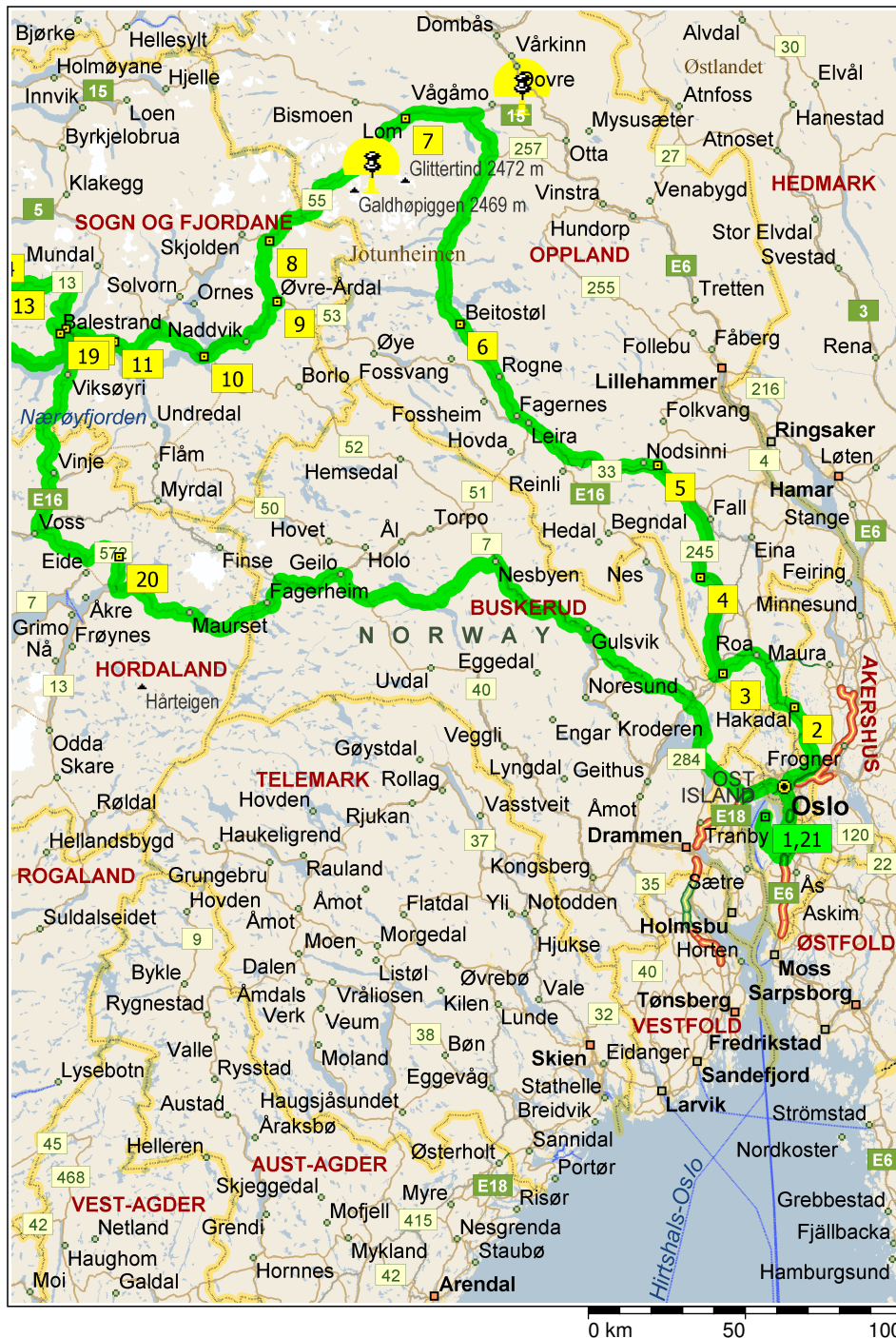
DAY 3

09:00	583,1 km	Depart near Hermansverk on 55 [Sognefjordvegen] (North-West) for 15,6 km
09:12	598,7 km	*Check timetable* Take Ferry (West)
09:31	598,7 km	Take 13 (West) for 0,5 km
09:31	599,2 km	Enter roundabout for 10 m
09:31	599,2 km	12 At 13, 6899 Balestrand, bear RIGHT (North) onto 13 for 52,3 km
10:10	651,6 km	13 At 13, 6978 Gaular, stay on 13 (North) for 30,4 km
10:35	681,9 km	14 At E39, 6800 Førde, turn LEFT (South-West) onto 5 [E39] for 10,9 km
10:46	692,8 km	At roundabout, take the FIRST exit onto 5 [Naustdalsvegen] for 39,4 km
11:01	712,6 km	*Tollbooth* Stay on 5 (West) for 30,9 km
11:26	743,4 km	Keep STRAIGHT onto 5 [Norsidevegen] for 4,0 km
11:29	747,5 km	At roundabout, take the SECOND exit onto 5 [Skudalsvegen] for 1,0 km
11:31	748,5 km	15 At Florø, return East on 5 [Skudalsvegen] for 1,0 km
11:32	749,4 km	At roundabout, take the SECOND exit onto 5 [Norsidevegen] for 4,1 km
11:35	753,5 km	Keep STRAIGHT onto 5 for 19,3 km
11:50	772,8 km	Turn RIGHT (South) onto 542 for 7,4 km
11:57	780,2 km	Bear RIGHT (North-West) onto 543 for 6,9 km
12:04	787,1 km	Turn RIGHT (North) onto Local road(s) for 90 m
12:04	787,2 km	Bear RIGHT (North) onto Local road(s) for 0,3 km
12:05	787,5 km	16 At Høyvik, return South on Local road(s) for 0,3 km
12:06	787,8 km	Bear LEFT (South) onto Local road(s) for 90 m
12:06	787,9 km	Turn LEFT (East) onto 543 for 6,9 km
12:13	794,8 km	Bear LEFT (East) onto 542 for 7,4 km
12:20	802,2 km	Turn RIGHT (South-East) onto 5 for 31,4 km
12:46	833,6 km	At roundabout, take the FIRST exit onto E39 [Hafstadvegen] for 80 m
12:46	833,6 km	17 Arrive Førde
		End of day



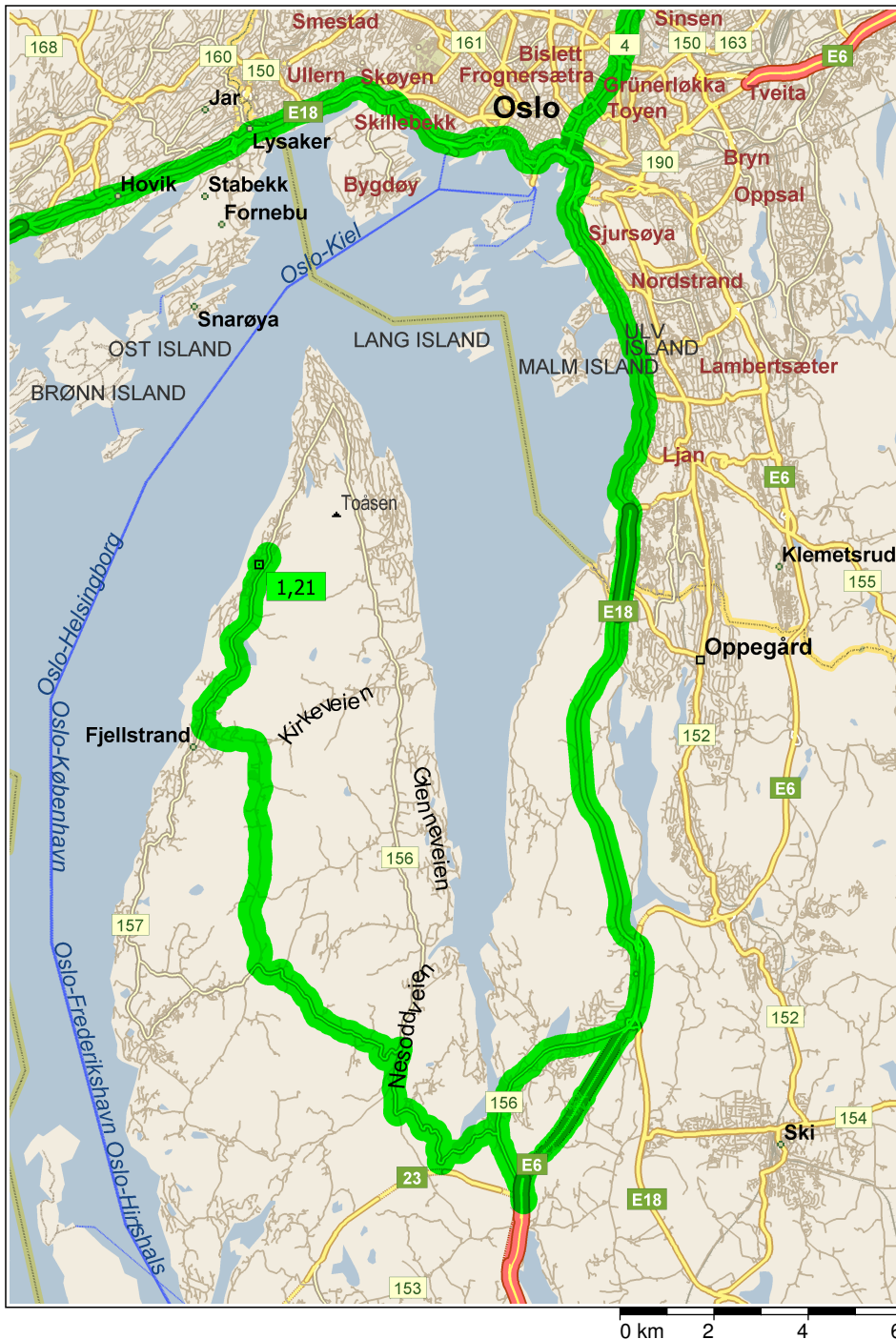
DAY 4

09:00	833,6 km	Depart Førde on E39 [Hafstadvegen] (West) for 36,0 km
09:30	869,6 km	Turn LEFT (East) onto 55 for 0,2 km
09:30	869,8 km	18 At Vadheim, stay on 55 (East) for 50,4 km
10:11	920,2 km	Turn RIGHT to stay on 55 for 16,3 km
10:24	936,5 km	19 At Balestrand, stay on 55 (North) for 9,5 km
10:32	946,0 km	At roundabout, take the FIRST exit onto 13 for 0,5 km
10:33	946,6 km	*Check timetable* Take Ferry (South-East)
10:59	946,6 km	Take 13 (West) for 57,9 km
11:47	1004,5 km	At roundabout, take the FIRST exit onto E16 [Vinjadalen] for 19,4 km
12:04	1023,9 km	Turn LEFT (East) onto 13 for 20 m
12:04	1023,9 km	Turn RIGHT to stay on 13 for 0,9 km
12:04	1024,8 km	Turn LEFT (East) onto 13 [Hardangervegen] for 20,8 km
12:23	1045,5 km	Turn LEFT (East) onto 572 for 16,9 km
12:35	1062,4 km	Turn LEFT (East) onto Local road(s) for 0,8 km
12:37	1063,3 km	Turn LEFT (East) onto 572 for 0,6 km
12:38	1063,8 km	20 Arrive Ulvik
		End of day



DAY 5

09:00	1063,8 km	Depart Ulvik on 572 (East) for 9,8 km
09:08	1073,6 km	Turn LEFT (East) onto 7 for 0,1 km
09:08	1073,7 km	*Check timetable* Take Ferry (South)
09:28	1073,7 km	Take 7 (East) for 0,4 km
09:29	1074,1 km	Turn LEFT to stay on 7 for 99,9 km
10:47	1174,0 km	At roundabout, take the FIRST exit onto 40 [Skurdalsvegen] for 15,2 km
10:59	1189,1 km	Turn LEFT (North-East) onto 120 for 26,7 km
11:21	1215,8 km	Keep STRAIGHT onto 214 for 24,6 km
11:41	1240,4 km	Keep STRAIGHT onto 214 [Rukkedalsvegen] for 1,1 km
11:42	1241,5 km	Turn RIGHT to stay on 214 [Rukkedalsvegen] for 0,1 km
11:42	1241,6 km	Keep STRAIGHT onto Ramp for 10 m
11:42	1241,6 km	Keep RIGHT to stay on Ramp for 60 m
11:42	1241,7 km	Bear RIGHT (South) onto 7 for 47,4 km
12:19	1289,0 km	Turn LEFT (East) onto 201 for 0,6 km
12:20	1289,6 km	Turn RIGHT (East) onto Local road(s) for 2,3 km
12:24	1292,0 km	Turn RIGHT (East) onto Local road(s) for 0,3 km
12:24	1292,2 km	Bear LEFT (East) onto Local road(s) for 1,2 km
12:26	1293,4 km	Turn RIGHT (South) onto Local road(s) for 3,4 km
12:31	1296,8 km	Bear RIGHT (South) onto Local road(s) for 1,0 km
12:32	1297,8 km	Bear RIGHT (South) onto Local road(s) for 1,5 km
12:35	1299,3 km	Bear LEFT (East) onto Local road(s) for 0,1 km
12:35	1299,4 km	Turn RIGHT (East) onto Local road(s) for 0,2 km
12:35	1299,6 km	Road name changes to Brekkebygdveien for 12,7 km
12:46	1312,2 km	Bear LEFT (East) onto 179 [Brekkebygdveien] for 3,2 km
12:49	1315,4 km	Turn LEFT (South-East) onto 7 [Hallingdalsveien] for 20,7 km
13:06	1336,1 km	Bear RIGHT (South-East) onto Local road(s) for 50 m
13:06	1336,2 km	Turn RIGHT (South) onto E16 for 43,6 km
13:43	1379,8 km	Take Ramp (RIGHT) onto E18 [Drammensveien] for 15,8 km towards E18 / Oslo



- 13:56 1395,6 km Keep RIGHT onto Ramp for 0,6 km towards E18 / E6 / Stockholm / Gøteborg
- 13:56 1396,2 km Road name changes to E18 [Mosseveien] for 18,3 km
- 14:12 1414,5 km Keep RIGHT onto Vinterbrokrysset for 0,4 km
- 14:12 1414,9 km At roundabout, take the SECOND exit onto 156 [Nessetveien] for 4,2 km
- 14:16 1419,1 km Turn RIGHT (West) onto 156 [Nesoddveien] for 5,0 km
- 14:20 1424,1 km Turn LEFT (West) onto 157 [Linnebråteveien] for 4,3 km
- 14:24 1428,4 km Turn RIGHT (North) onto Midtveien for 4,9 km
- 14:29 1433,4 km Road name changes to Fjellveien for 1,3 km
- 14:32 1434,7 km Turn RIGHT (North) onto 157 [Bleksliveien] for 3,2 km
- 14:35 1437,9 km Bear RIGHT (North) onto 157 [Tosletta] for 1,1 km
- 14:36 1438,9 km Turn LEFT (West) onto Bjørnelia, then immediately turn LEFT (South) onto Elgfaret for 0,4 km
- 14:38 1439,3 km **21** Arrive Elgfaret 36, 1453 Nesodden

Route Summary

Total journey cost	kr 1 210,70
Driving distance	1439,3 kilometres
Trip duration	4 days, 5 hours, 38 minutes
Driving time	20 hours, 47 minutes
Crow's flight distance between all stops	927,2 kilometres

Route Segment Details

From	To	Method	Distance	Driving Time
Elgfaret 36, 1453 Nesodden	Hakadal	Quickest	80,8 kilometres	1 hour, 17 minutes
Hakadal	Jevnaker	Quickest	39,0 kilometres	32 minutes
Jevnaker	245	Quickest	40,1 kilometres	35 minutes
245	Dokka	Quickest	46,0 kilometres	39 minutes
Dokka	Beitostølen	Quickest	95,2 kilometres	1 hour, 20 minutes
Beitostølen	Lom	Quickest	108,6 kilometres	1 hour, 23 minutes
Lom	near Skjolden	Quickest	71,0 kilometres	1 hour, 4 minutes
near Skjolden	near Øvre-Årdal	Quickest	28,0 kilometres	51 minutes
near Øvre-Årdal	5, 6887 Lærdal	Quickest	36,6 kilometres	29 minutes
5, 6887 Lærdal	near Hermansverk	Quickest	38,0 kilometres	35 minutes
near Hermansverk	13, 6899 Balestrand	Quickest	16,2 kilometres	13 minutes
13, 6899 Balestrand	13, 6978 Gaular	Quickest	52,3 kilometres	38 minutes
13, 6978 Gaular	E39, 6800 Førde	Quickest	30,4 kilometres	24 minutes
E39, 6800 Førde	Florø	Quickest	66,5 kilometres	55 minutes
Florø	Høyvik	Quickest	39,0 kilometres	34 minutes
Høyvik	Førde	Quickest	46,1 kilometres	40 minutes
Førde	Vadheim	Quickest	36,2 kilometres	30 minutes
Vadheim	Balestrand	Quickest	66,7 kilometres	53 minutes
Balestrand	Ulvik	Quickest	127,3 kilometres	1 hour, 47 minutes
Ulvik	Elgfaret 36, 1453 Nesodden	Quickest	375,5 kilometres	5 hours, 19 minutes

Distance by County/Province

County/Province	Distance	Driving Time
Norway	1438,6 kilometres	20 hours, 46 minutes